

NOTICES TO COMPETITORS

AMENDMENT TO SAILING INSTRUCTIONS

Nr.	Classes	Date
1	NHC- ORC – VO65	08/07/2022
From	Time	
RACE COMMITTEE	10:30	

Title: Sailing Instructions Amendment #1 Race Course for July 9th

Race Committee Intention for July 9th

CLASSE	1st Warning Signal	Nr of Races
NHC - ORC	15:00	1 - Coastal
VO65	15:10	1 - Coastal

1. THE MARKS

		Latitude	Longitude	Description
a.	START BOAT	38°40.675N	09° 22.325W	8.60M White Motor Cruiser
b.	Start pin mark	Variable	Variable	Orange cylindrical mark
c.	Cascais mark	38° 41.150N	09° 24.720W	Orange cylindrical mark
d.	C3 Mark	38° 40.675N	09° 27.940W	Yellow special purpose buoy
e.	C1 Mark	38° 40.208N	09° 28.390W	Yellow special purpose buoy
f.	C2 Mark	38° 39.987N	09° 27.939W	Yellow special purpose buoy
g.	N2 Mark	38 37.303 N	009 23.275 W	Red Mark
h.	Virtual Waypoint	38° 38.050N	9° 32.300W	Virtual Waypoint
i.	FINISH MARK	38° 41.750N	09° 24.600W	Orange cylindrical mark
j.	FINISH MAST	38° 41.681N	09° 25.000W	Mast with Blue Flag

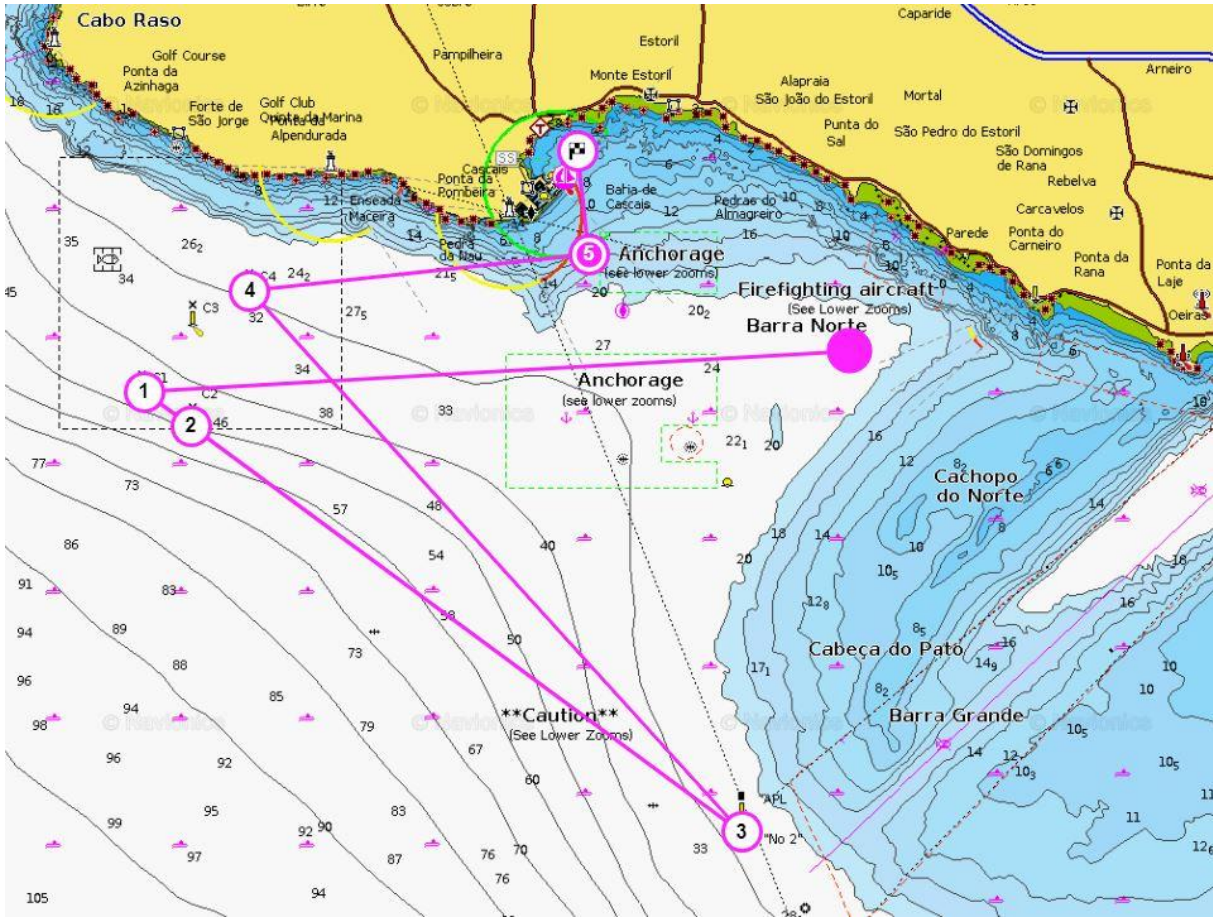
Positions are approximate. Datum: to WGS 84

2. THE COURSE:

Course 1 – NHC & ORC

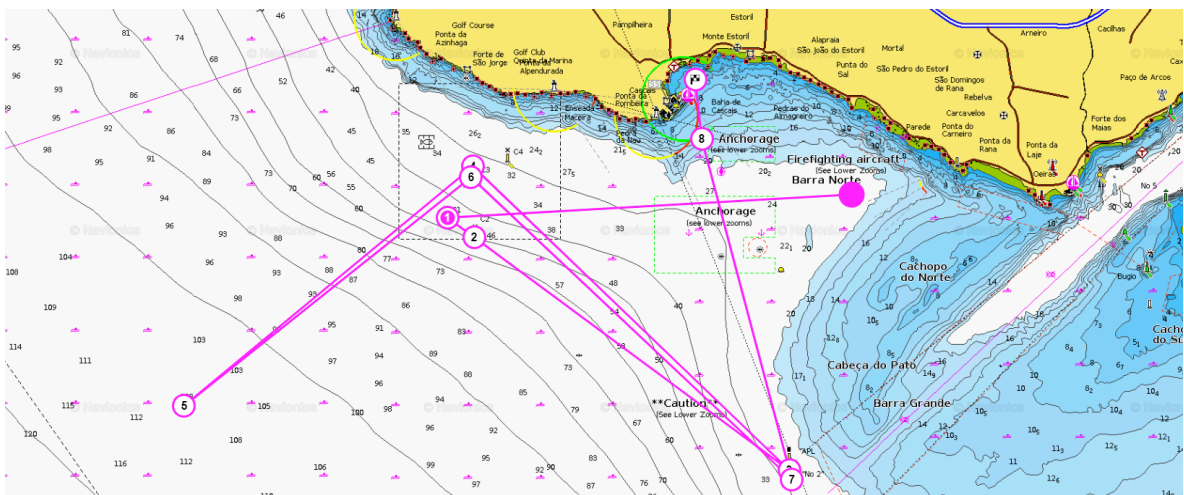
Start Line – C1 to port- C2 to Port; N2 to port – C4 to Starboard- Cascais mark to port- Finish

Course Diagram:

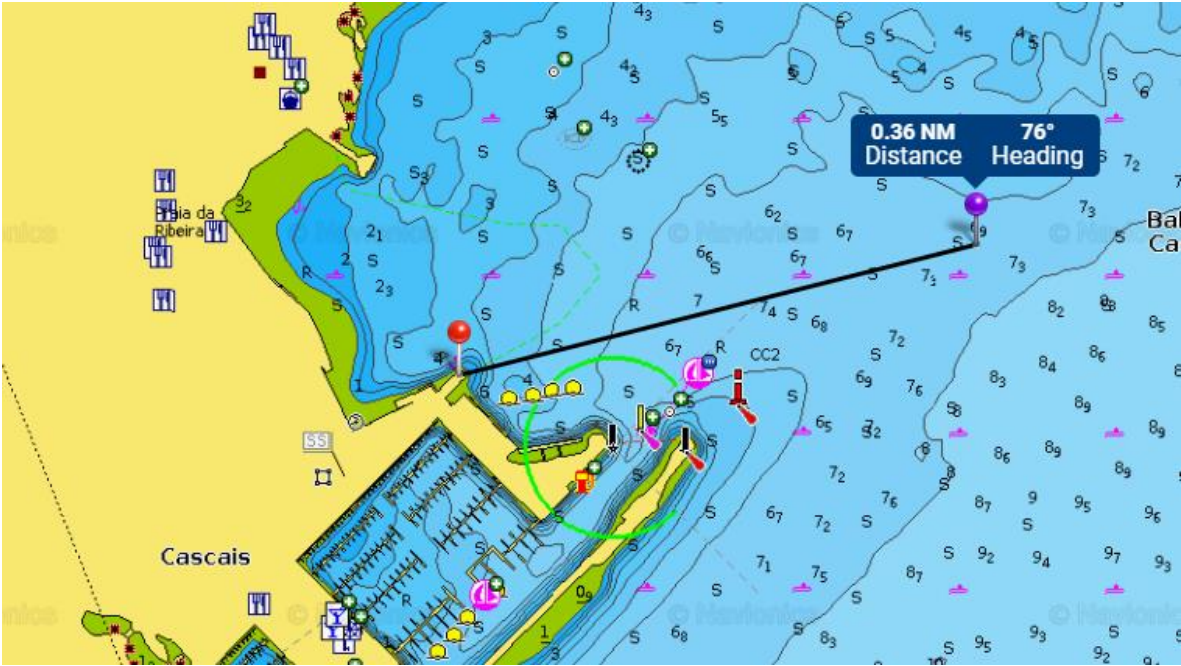


Course 2 – VO65

Start Line – C1 to port- C2 to Port; N2 to port – C3 to Port – Virtual Waypoint to Starboard – C3 to Starboard- N2 to Port - Cascais mark to port- Finish



Finish Line Detail:



Sebastião Osório de Castro
Organizing Authority